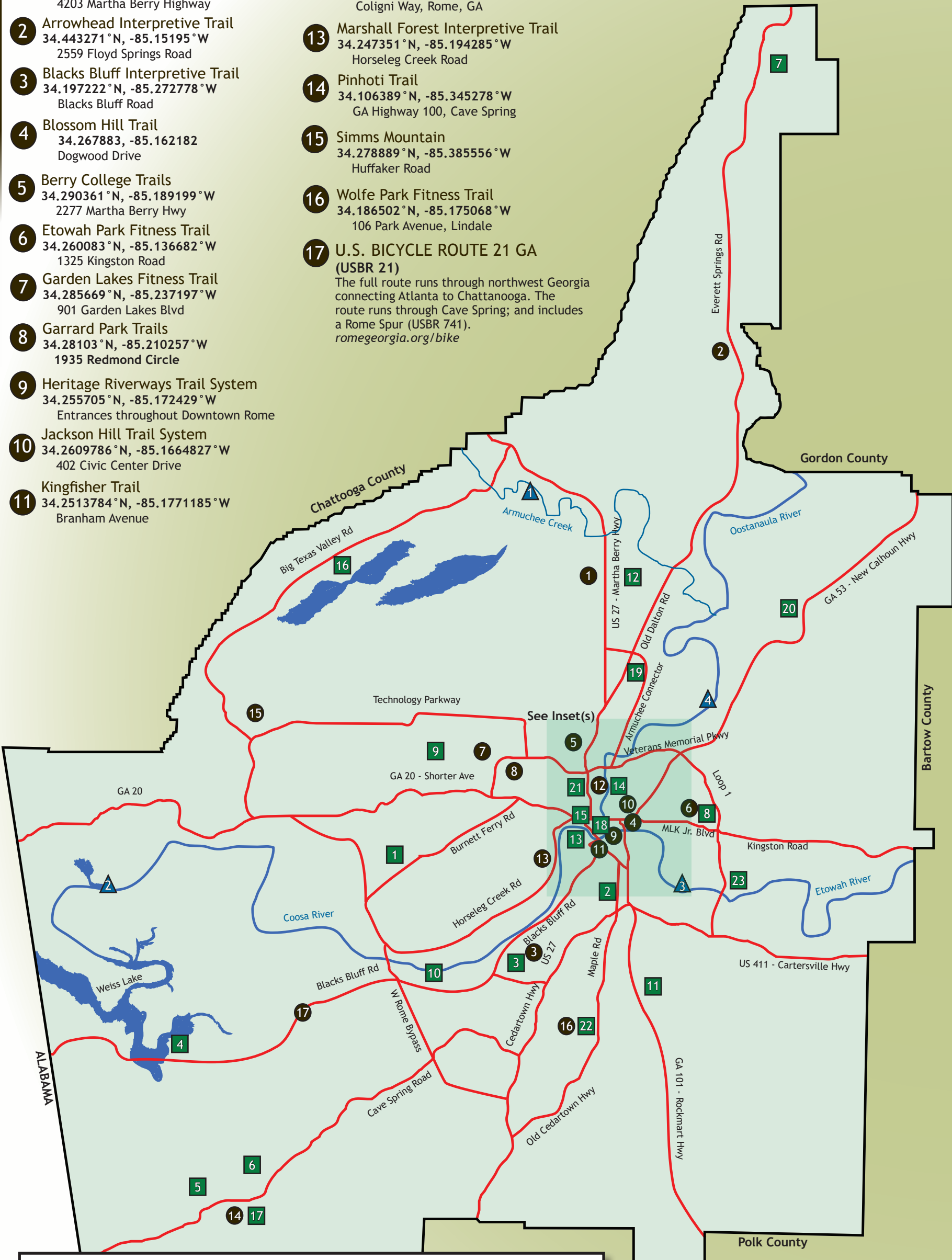


TRAIL & PARK MAPS

RECREATION | HIKING | BIKING | BOATING | RUNNING | FISHING | WALKING

TRAILS

- 1 Armuchee High School Walking Trail
34.342834°N, -85.173815°W
4203 Martha Berry Highway
- 2 Arrowhead Interpretive Trail
34.443271°N, -85.15195°W
2559 Floyd Springs Road
- 3 Blacks Bluff Interpretive Trail
34.197222°N, -85.272778°W
Blacks Bluff Road
- 4 Blossom Hill Trail
34.267883, -85.162182
Dogwood Drive
- 5 Berry College Trails
34.290361°N, -85.189199°W
2277 Martha Berry Hwy
- 6 Etowah Park Fitness Trail
34.260083°N, -85.136682°W
1325 Kingston Road
- 7 Garden Lakes Fitness Trail
34.285669°N, -85.237197°W
901 Garden Lakes Blvd
- 8 Garrard Park Trails
34.28103°N, -85.210257°W
1935 Redmond Circle
- 9 Heritage Riverways Trail System
34.255705°N, -85.172429°W
Entrances throughout Downtown Rome
- 10 Jackson Hill Trail System
34.2609786°N, -85.1664827°W
402 Civic Center Drive
- 11 Kingfisher Trail
34.2513784°N, -85.1771185°W
Branham Avenue
- 12 Mount Berry Trail
34.270633°N, -85.177322°W
Coligni Way, Rome, GA
- 13 Marshall Forest Interpretive Trail
34.247351°N, -85.194285°W
Horseleg Creek Road
- 14 Pinhoti Trail
34.106389°N, -85.345278°W
GA Highway 100, Cave Spring
- 15 Simms Mountain
34.278889°N, -85.385556°W
Huffaker Road
- 16 Wolfe Park Fitness Trail
34.186502°N, -85.175068°W
106 Park Avenue, Lindale
- 17 U.S. BICYCLE ROUTE 21 GA (USBR 21)
The full route runs through northwest Georgia connecting Atlanta to Chattanooga. The route runs through Cave Spring; and includes a Rome Spur (USBR 741).
romegeorgia.org/bike



MAP LEGEND

- | | | |
|-------------------------|----------------------------|----------------------|
| Picnic Area | Creek / River | Interactive Fountain |
| Playground | Camp Sites | Mountain Biking |
| Restrooms | RV Campsites | Disc Golf |
| Hiking / Walking Trails | Basketball Courts | Swimming |
| Bicycle Trails | Baseball / Softball Fields | Highway / Road |
| Boat Ramp | Tennis Courts | River |
| Fishing | Football / Soccer Fields | |

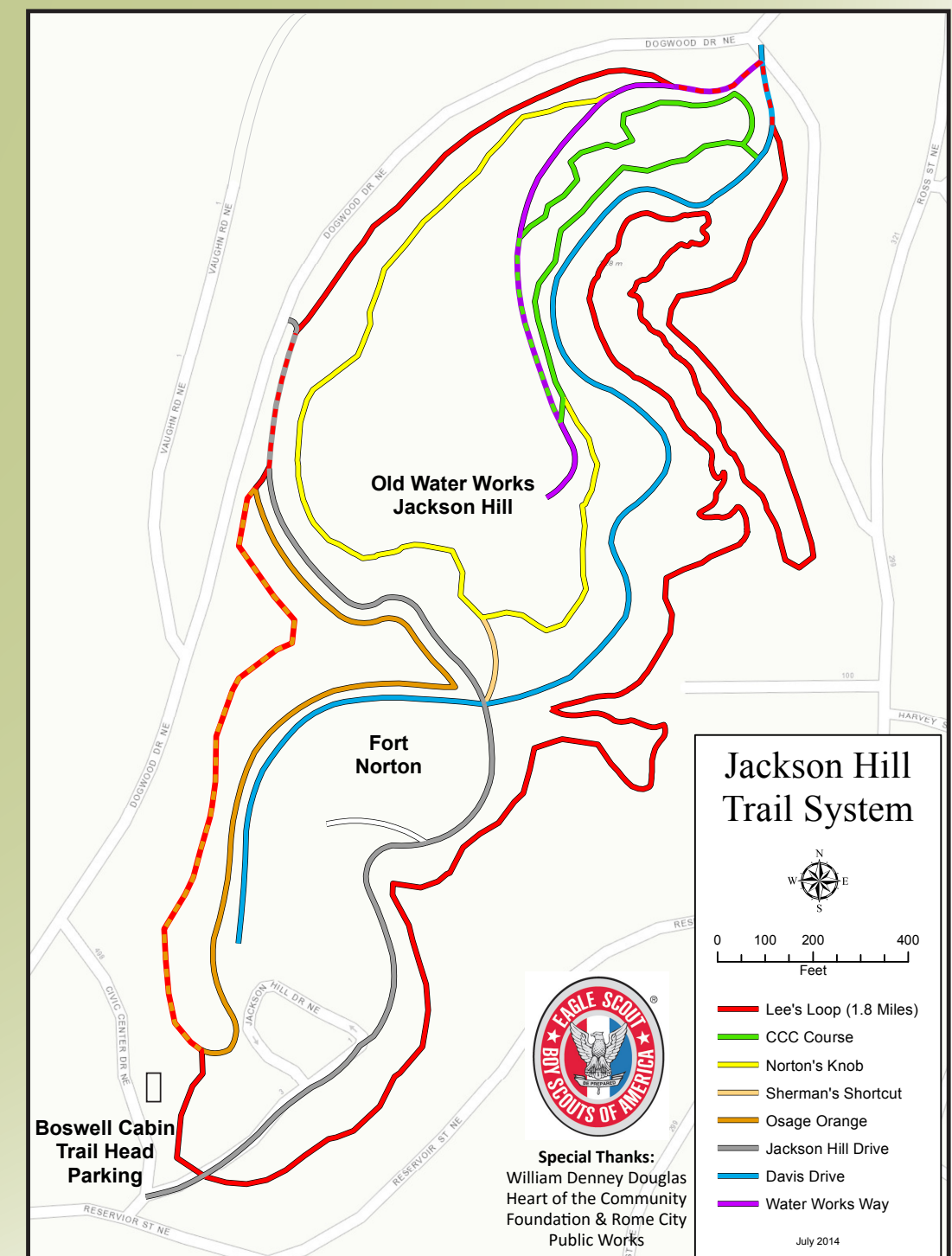
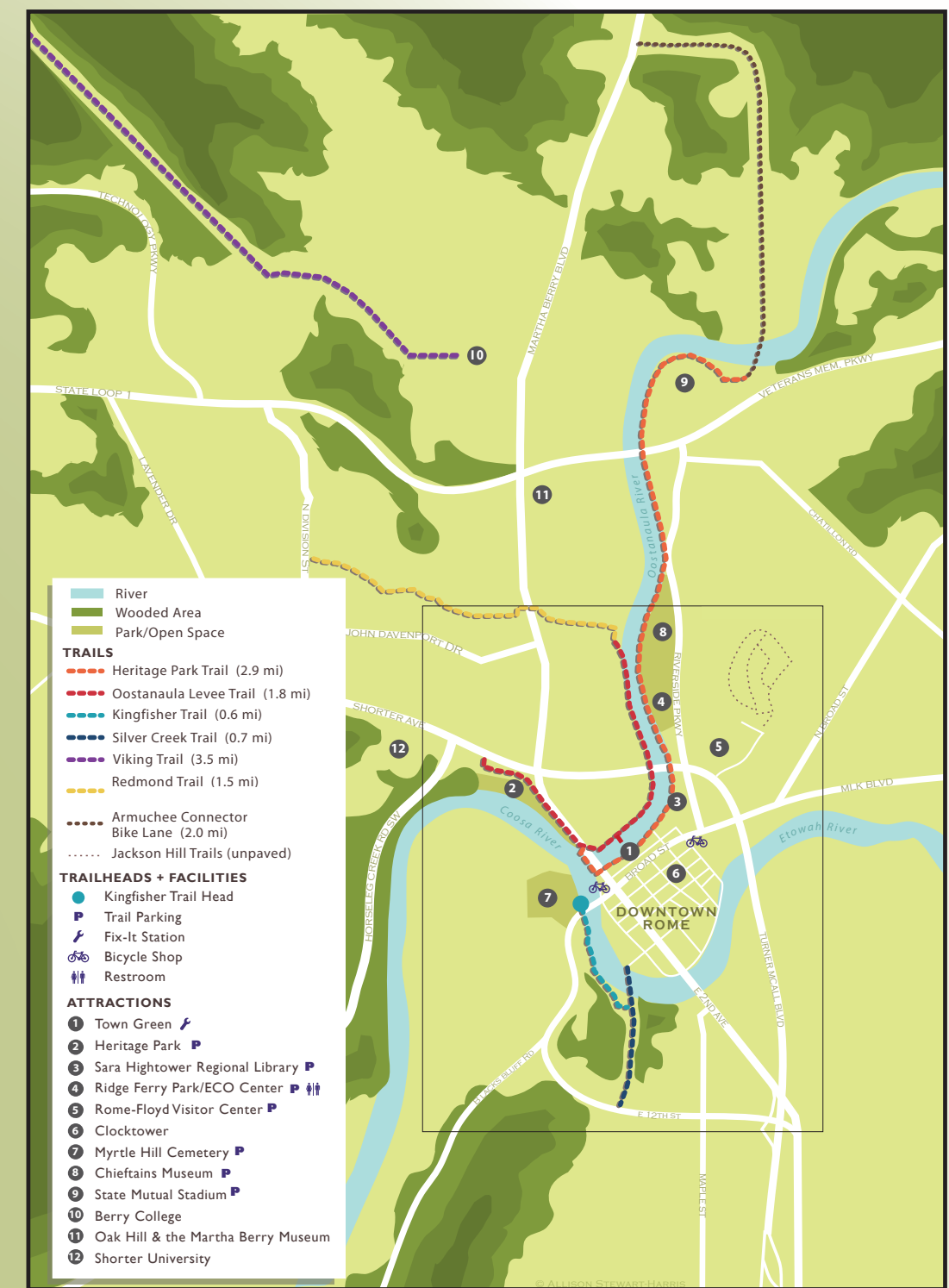
WATERWAYS

- 1 Armuchee Creek
34.373611°N, -85.177778°W
- 2 Coosa River
34.255556°N, -85.178333°W
- 3 Etowah River
34.232222°N, -85.114722°W
- 4 Oostanaula River
34.379722°N, -85.124444°W

PARKS & RECREATION

- 1 Alto Park & Floyd County Softball/Baseball/Tennis Facility
1014 Burnett Ferry Road
- 2 Banty Jones Park & Fielder Center
Crane Street
- 3 Blacks Bluff Nature Conservancy
Blacks Bluff Road
- 4 Brushy Branch
Blacks Bluff Road
- 5 Cave Spring Park
770 Cave Spring Rd SW, Cave Spring
- 6 Cedar Creek Park, RV & Outdoor Center
6770 Cave Spring Rd. SW, Cave Spring
- 7 Chattahoochee National Forest & The Pocket
Everett Springs Road
- 8 Etowah Park
Skate/Tennis/Charles Parker Center
1325 Kingston Hwy
- 9 Garden Lakes Park, Anthony Center & Soccer Complex
2901 Garden Lakes Blvd
- 10 Lock & Dam Park & Coosa River Campground
181 Lock and Dam Road
- 11 Midway Park
Wax Road
- 12 North Floyd Park & Thornton Center
1014 Burnett Ferry Road
- 13 Parks Hoke Park
Hardy Avenue
- 14 Ridge Ferry Park & E.C.O. Center
363 Riverside Pkwy NE
- 15 Riverview Park & Heritage Park & Piggy Green Boat Ramp
Heritage Park Rd
- 16 Rocky Mountain Recreation Area
4054 Big Texas Valley Road
- 17 Rolater Park
13 Old Cedartown Rd, Cave Spring
- 18 Rome Tennis Center Downtown
300 West Third Street
- 19 Rome Tennis Center at Berry College
100 Matchpoint Way
- 20 Shag Williams Park & Shannon Center
40 Minshew Road
- 21 Tolbert Park
Charlton Street
- 22 Wolfe Park & Gilbreath Center
106 Park Avenue, Lindale
- 23 YMCA Sports Complex at Grizzard Park & Dixon Landing Boat Ramp
1170 Turner Chapel Road

*Additional parks can be found in the inset to the right.



Jackson Hill Trail System

- Lee's Loop (1.8 Miles)
- CCC Course
- Norton's Knob
- Sherman's Shortcut
- Osage Orange
- Jackson Hill Drive
- Davis Drive
- Water Works Way

View additional trail maps & info: RomeGeorgia.org/Trails